




# DOMINANT SOIL ORDERS OF TASMANIA

## using Land System boundaries



The map represents the dominant soil order within land system boundaries in Tasmania. Soil orders were assigned to land system components according to the key in the 'Australian Soil Classification'. The polygon boundaries on this map are land system boundaries and may not represent actual soil boundaries. This map is reliable only at the published scale and should not be enlarged.

### Dominant Soil Order

	Organosol		Kurosol		Ferrosol
	Podosol		Sodosol		Dermosol
	Vertosol		Chromosol		Kandosol
	Hydrosol		Calcarosol		Rudosol
					Tenosol

